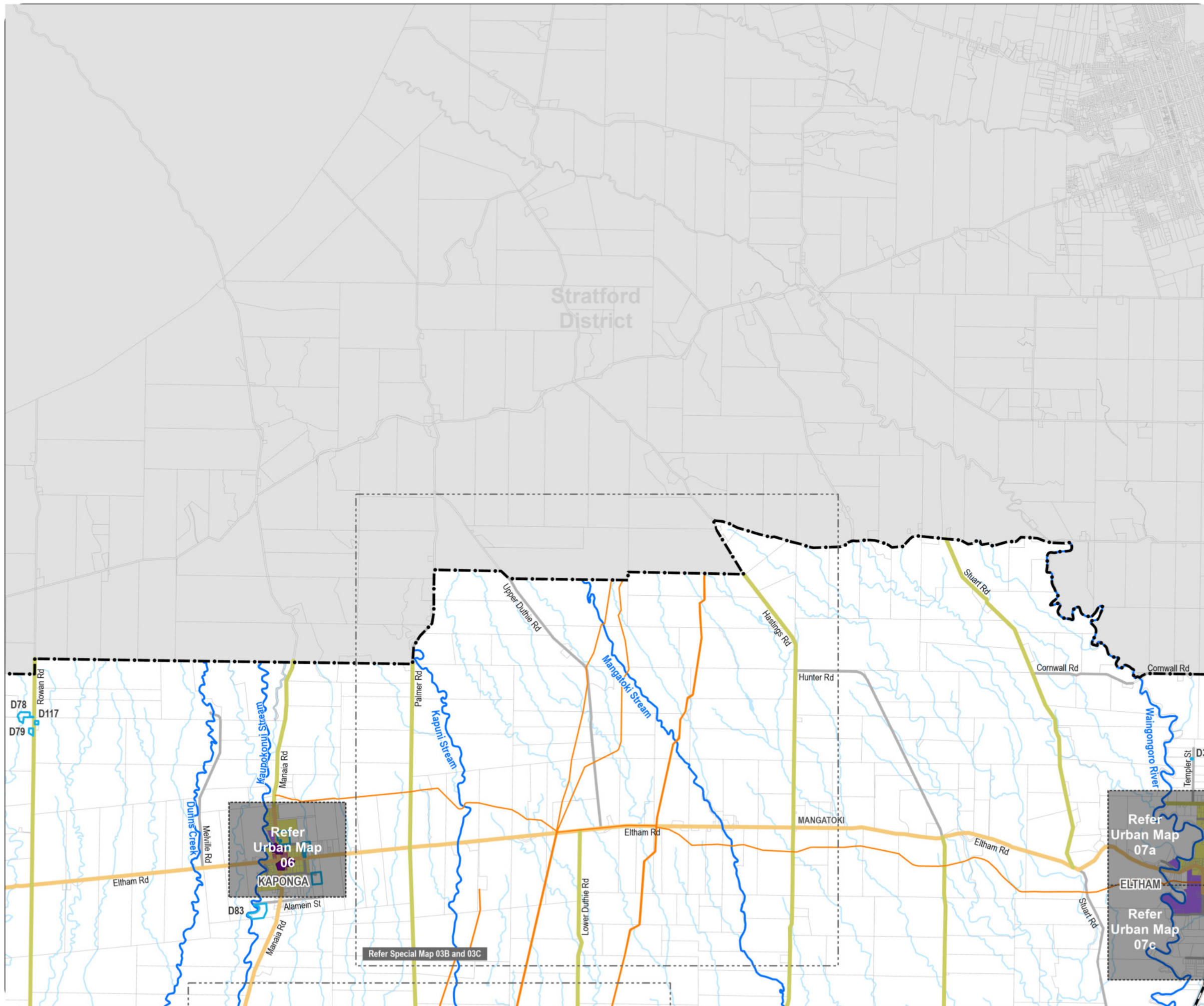
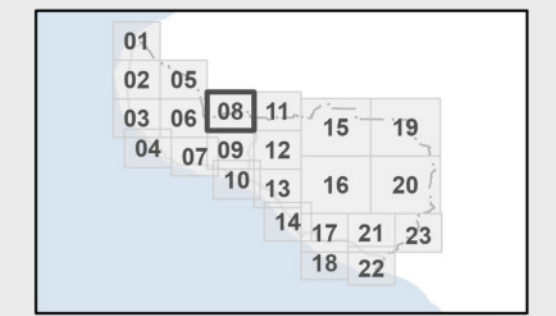


**APPENDIX B PROPOSED DISTRICT PLAN PLANNING
MAPS**



- Residential Zone
- Residential Zone - Intensification Area
- Deferred Residential Zone
- Township Zone
- Commercial Zone - Mixed Use
- Commercial Zone - Large Format Trade & Service
- Commercial Zone - Hawera Town Centre
- Industrial Zone
- Rural Industrial Zone
- Rural Zone
- Designation
(State Highways, Arterial Roads & Railways designated but not shown on Rural Maps)
- Significant Natural Area
- Outstanding Natural Feature/Landscape
- Outstanding Natural Character
- Historic Site
- Parihaka Cultural Area
- Flood Hazard Area
- Coastal Protection Area
- Significant Waterbody - Lake
- Significant Waterbody - River
- Keeping of Goats: 2km from Egmont National Park
- National Grid Line (220kV & 110kV)
- High Pressure Gas and Liquid Petroleum Pipeline
- State Highway
- Arterial Road
- Primary Collector Road
- Secondary Collector Road
- Other Road
- Railway
- Heritage Building/Object
- Notable Tree
- Archaeological Site
- Marae
- River/Stream
- River/Lake
- Territorial Authority Boundary
- Urban Map Sheet Boundary
- Special Map Sheet Boundary

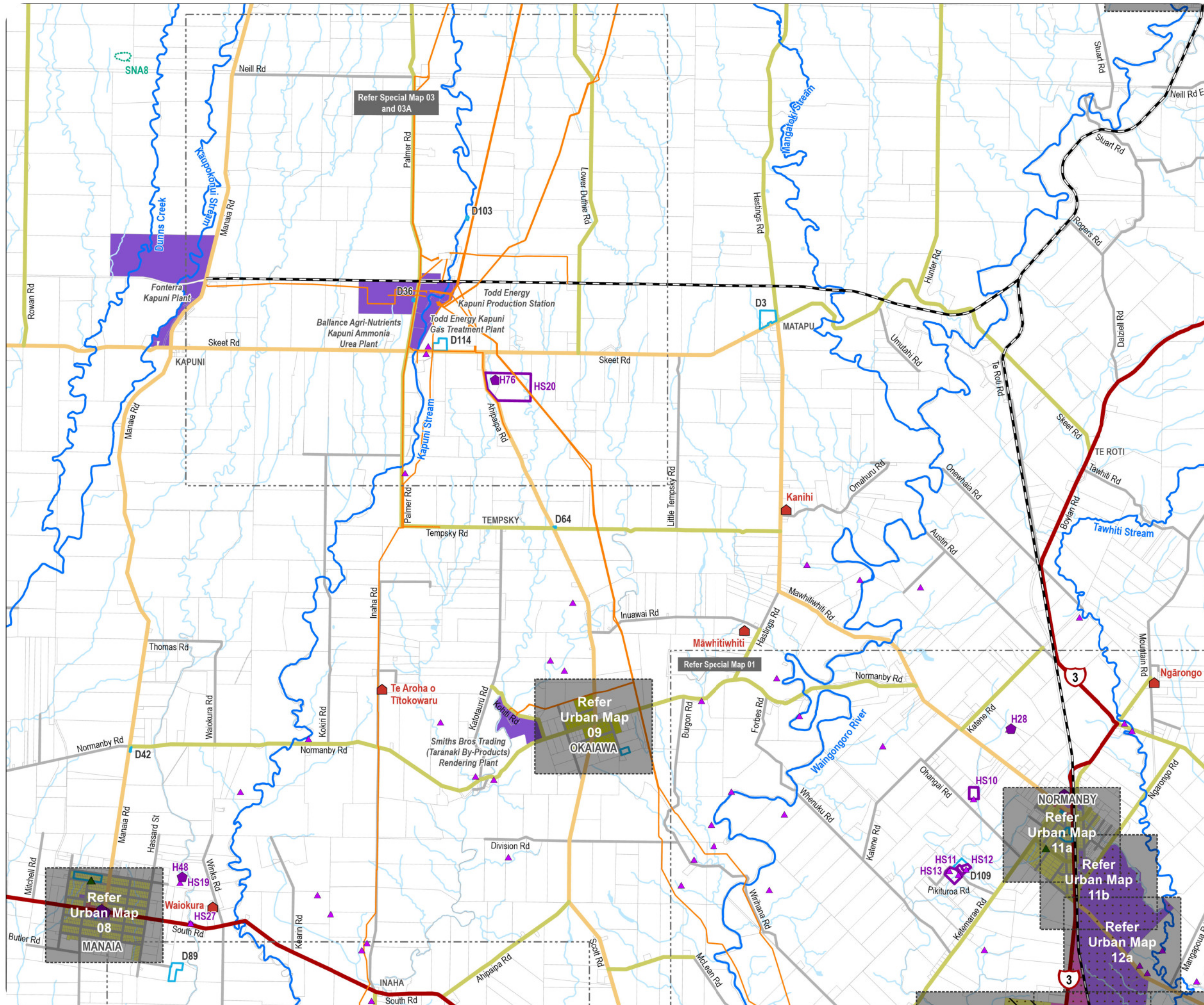


21 February 2023

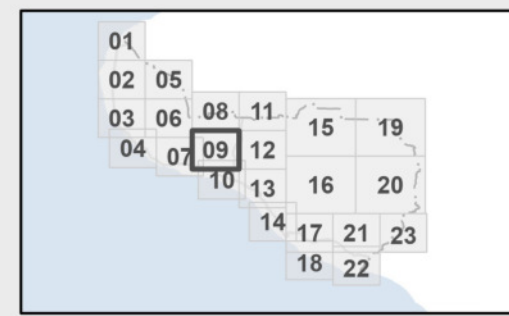


PROPOSED DISTRICT PLAN





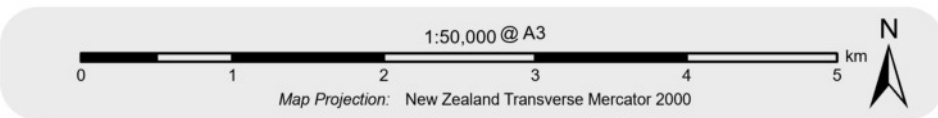
- Residential Zone
- Residential Zone - Intensification Area
- Deferred Residential Zone
- Township Zone
- Commercial Zone - Mixed Use
- Commercial Zone - Large Format Trade & Service
- Commercial Zone - Hawera Town Centre
- Industrial Zone
- Rural Industrial Zone
- Rural Zone
- Designation
(State Highways, Arterial Roads & Railways designated but not shown on Rural Maps)
- Significant Natural Area
- Outstanding Natural Feature/Landscape
- Outstanding Natural Character
- Historic Site
- Parihaka Cultural Area
- Flood Hazard Area
- Coastal Protection Area
- Significant Waterbody - Lake
- Significant Waterbody - River
- Keeping of Goats: 2km from Egmont National Park
- National Grid Line (220kV & 110kV)
- High Pressure Gas and Liquid Petroleum Pipeline
- State Highway
- Arterial Road
- Primary Collector Road
- Secondary Collector Road
- Other Road
- Railway
- Heritage Building/Object
- Notable Tree
- Archaeological Site
- Marae
- River/Stream
- River/Lake
- Territorial Authority Boundary
- Urban Map Sheet Boundary
- Special Map Sheet Boundary

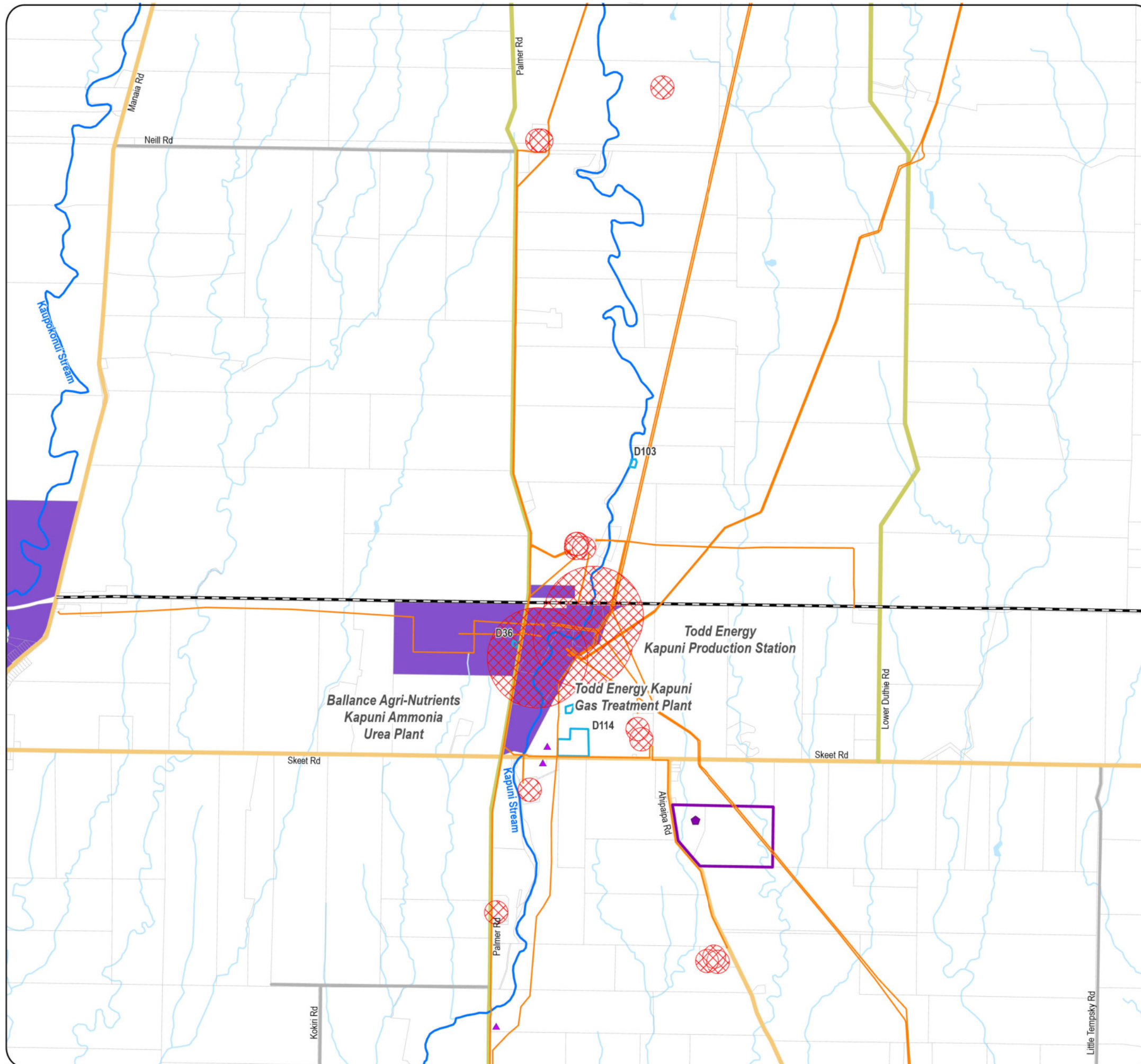


21 February 2023

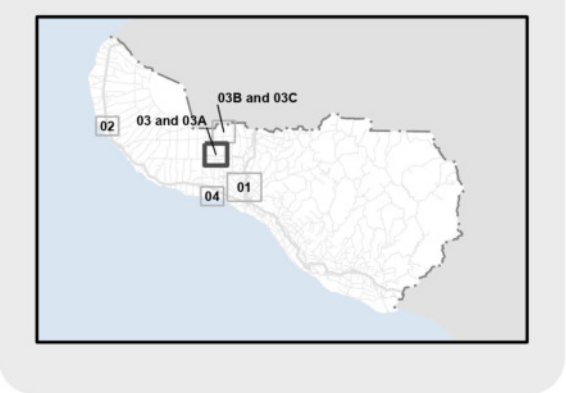


PROPOSED DISTRICT PLAN





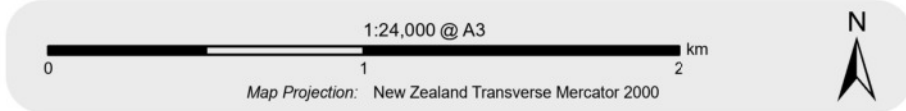
- Residential Zone
- Residential Zone - Intensification Area
- Deferred Residential Zone
- Township Zone
- Commercial Zone - Mixed Use
- Commercial Zone - Large Format Trade & Service
- Commercial Zone - Hawera Town Centre
- Industrial Zone
- Rural Industrial Zone
- Rural Zone
- Designation
(State Highways, Arterial Roads & Railways designated but not shown on Rural Maps)
- Significant Natural Area
- Outstanding Natural Feature/Landscape
- Outstanding Natural Character
- Historic Site
- Parihaka Cultural Area
- Flood Hazard Area
- Coastal Protection Area
- Significant Waterbody - Lake
- Significant Waterbody - River
- National Grid Line (220kV & 110kV)
- High Pressure Gas and Liquid Petroleum Pipeline
- Petroleum Flare Alert Area
- State Highway
- Arterial Road
- Primary Collector Road
- Secondary Collector Road
- State Highway
- Railway
- Heritage Building/Object
- Notable Tree
- Archaeological Site
- Marae
- Territorial Authority Boundary
- River/Stream
- River/Lake

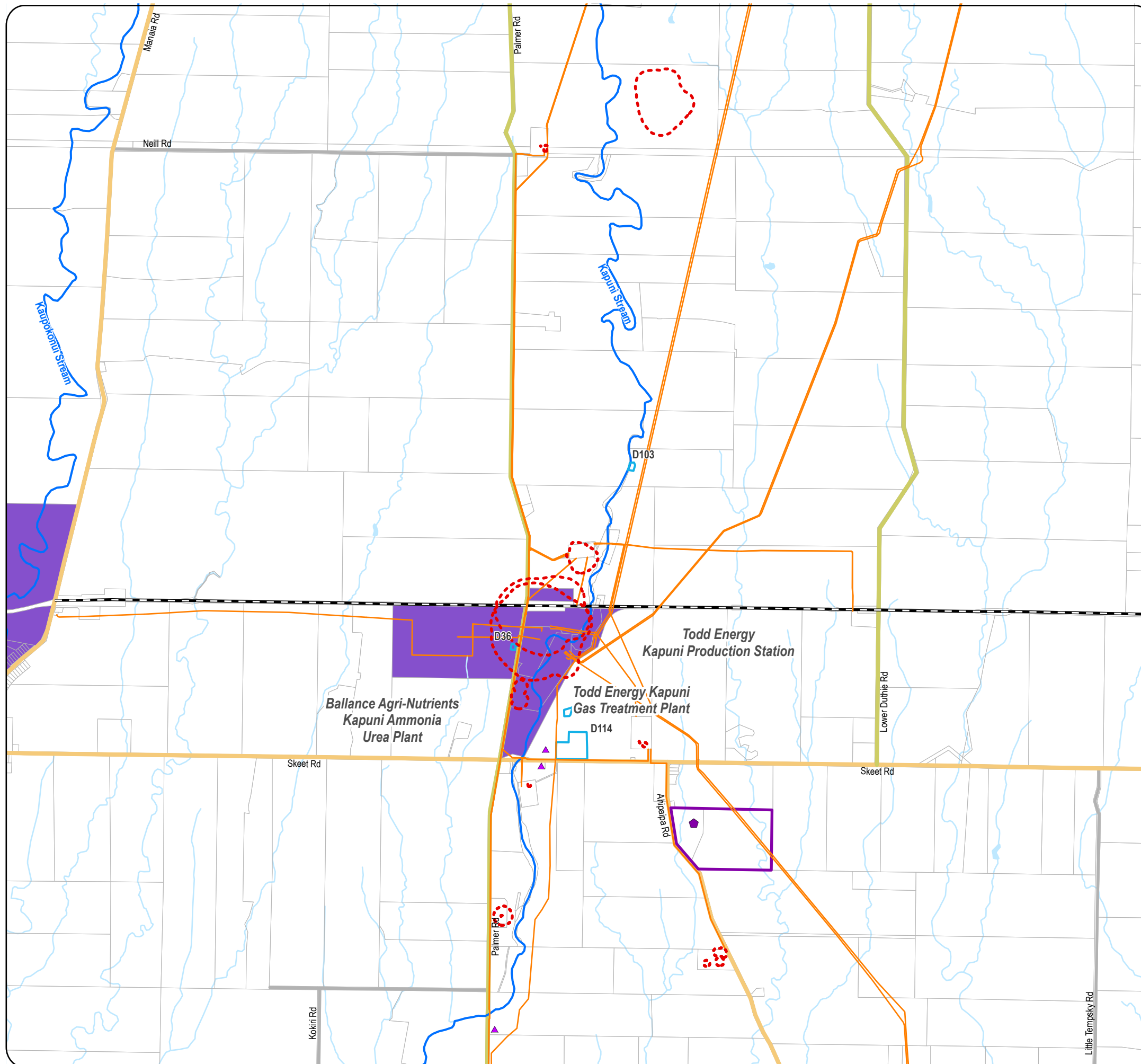


7 March 2023

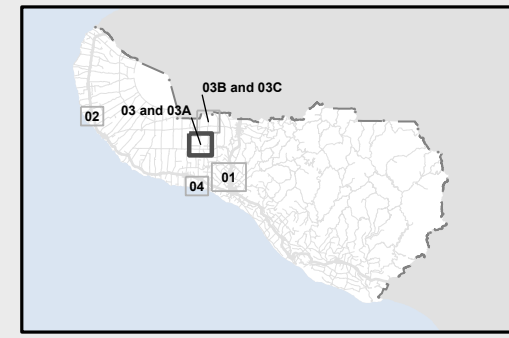


PROPOSED DISTRICT PLAN





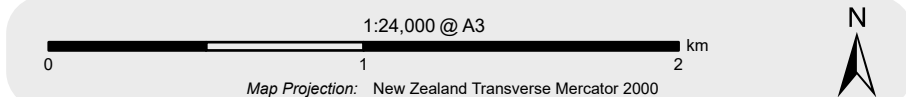
- Residential Zone
- Residential Zone - Intensification Area
- Deferred Residential Zone
- Township Zone
- Commercial Zone - Mixed Use
- Commercial Zone - Large Format Trade & Service
- Commercial Zone - Hawera Town Centre
- Industrial Zone
- Rural Industrial Zone
- Rural Zone
- Designation
(State Highways, Arterial Roads & Railways designated but not shown on Rural Maps)
- Significant Natural Area
- Outstanding Natural Feature/Landscape
- Outstanding Natural Character
- Historic Site
- Parihaka Cultural Area
- Flood Hazard Area
- Coastal Protection Area
- Significant Waterbody - Lake
- Significant Waterbody - River
- National Grid Line (220kV & 110kV)
- High Pressure Gas and Liquid Petroleum Pipeline
- State Highway
- Arterial Road
- Primary Collector Road
- Secondary Collector Road
- Other Road
- Railway
- Heritage Building/Object
- Notable Tree
- Archaeological Site
- Marae
- Territorial Authority Boundary
- River/Stream
- River/Lake
- Petroleum Activity Risk Contour



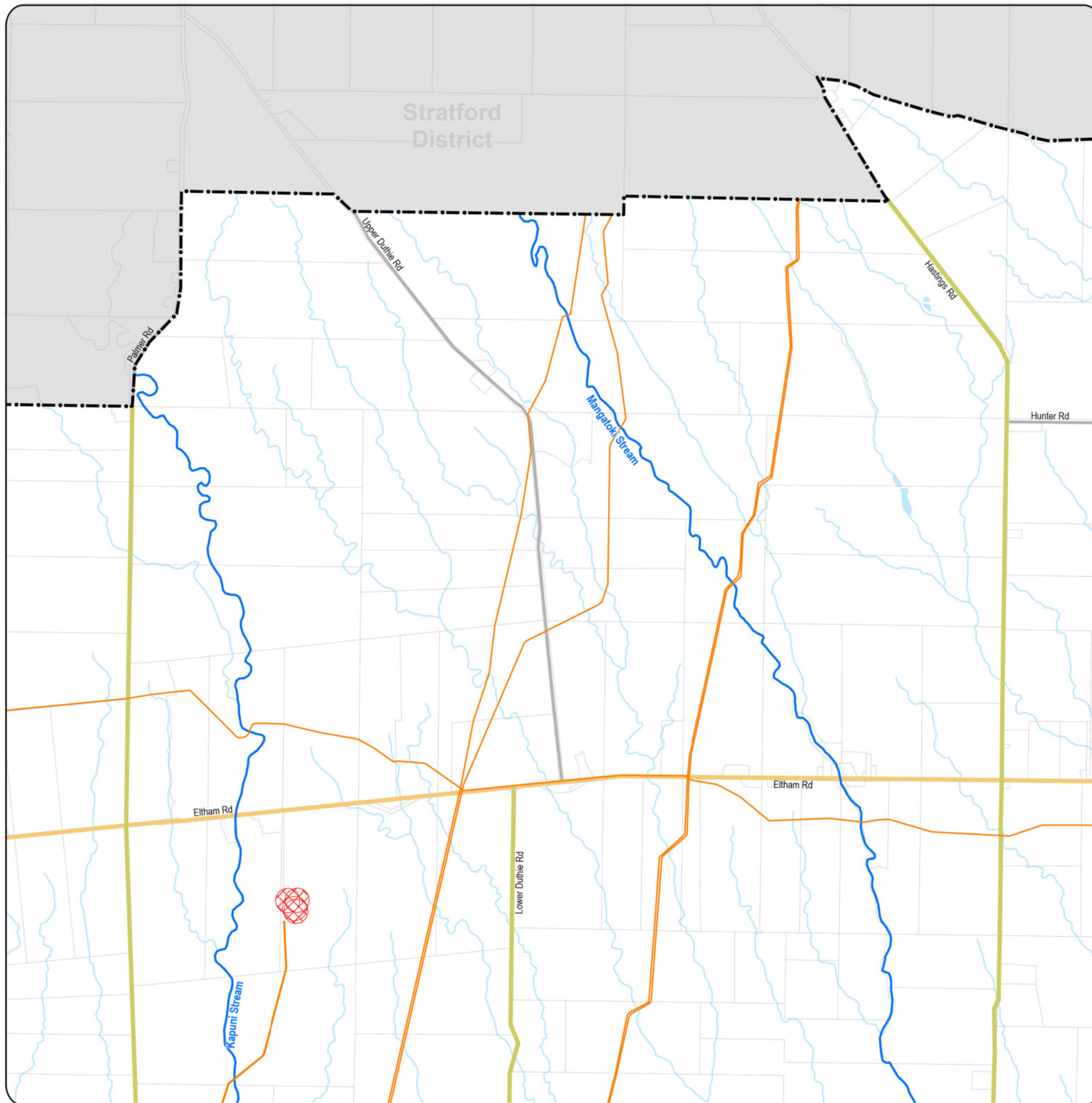
21 March 2023



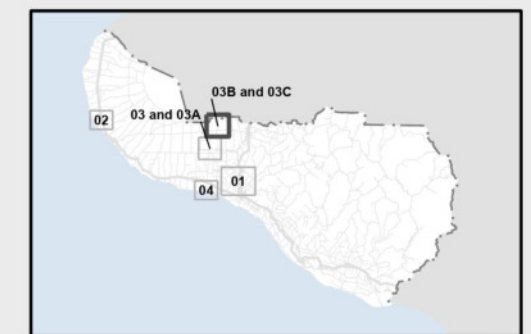
PROPOSED
DISTRICT PLAN



KAPUNI
SPECIAL MAP 03A



- Residential Zone
- Residential Zone - Intensification Area
- Deferred Residential Zone
- Township Zone
- Commercial Zone - Mixed Use
- Commercial Zone - Large Format Trade & Service
- Commercial Zone - Hawera Town Centre
- Industrial Zone
- Rural Industrial Zone
- Rural Zone
- Designation
(State Highways, Arterial Roads & Railways designated but not shown on Rural Maps)
- Significant Natural Area
- Outstanding Natural Feature/Landscape
- Outstanding Natural Character
- Historic Site
- Parihaka Cultural Area
- Flood Hazard Area
- Coastal Protection Area
- Significant Waterbody - Lake
- Significant Waterbody - River
- National Grid Line (220kV & 110kV)
- High Pressure Gas and Liquid Petroleum Pipeline
- Petroleum Flare Alert Area
- State Highway
- Arterial Road
- Primary Collector Road
- Secondary Collector Road
- State Highway
- Railway
- Heritage Building/Object
- Notable Tree
- Archaeological Site
- Marae
- Territorial Authority Boundary
- River/Stream
- River/Lake



7 March 2023

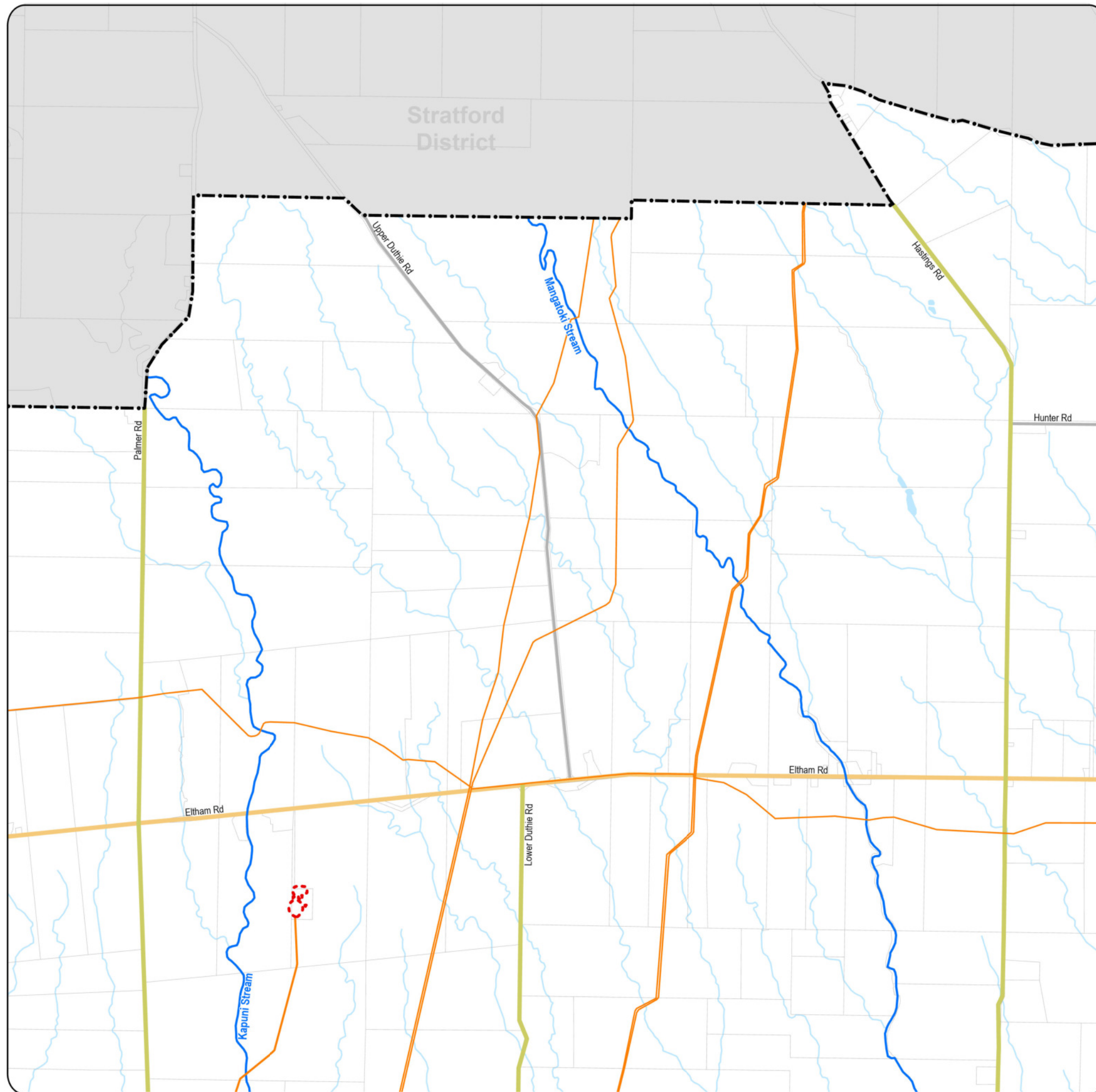


PROPOSED DISTRICT PLAN

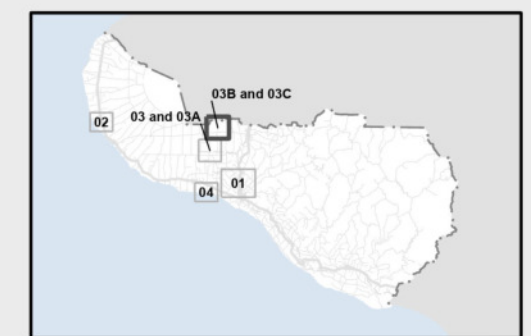


KA8/12/15/18 WELLSITE

SPECIAL MAP
03B



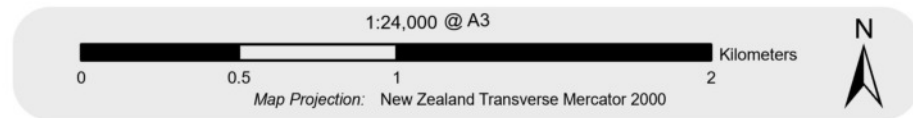
- Residential Zone
- Residential Zone - Intensification Area
- Deferred Residential Zone
- Township Zone
- Commercial Zone - Mixed Use
- Commercial Zone - Large Format Trade & Service
- Commercial Zone - Hawera Town Centre
- Industrial Zone
- Rural Industrial Zone
- Rural Zone
- Designation
(State Highways, Arterial Roads & Railways designated but not shown on Rural Maps)
- Significant Natural Area
- Outstanding Natural Feature/Landscape
- Outstanding Natural Character
- Historic Site
- Parihaka Cultural Area
- Flood Hazard Area
- Coastal Protection Area
- Significant Waterbody - Lake
- Significant Waterbody - River
- National Grid Line (220kV & 110kV)
- High Pressure Gas and Liquid Petroleum Pipeline
- State Highway
- Arterial Road
- Primary Collector Road
- Secondary Collector Road
- Other Road
- Railway
- Heritage Building/Object
- Notable Tree
- Archaeological Site
- Marae
- Territorial Authority Boundary
- River/Stream
- River/Lake
- Petroleum Activity Risk Contour



7 March 2023

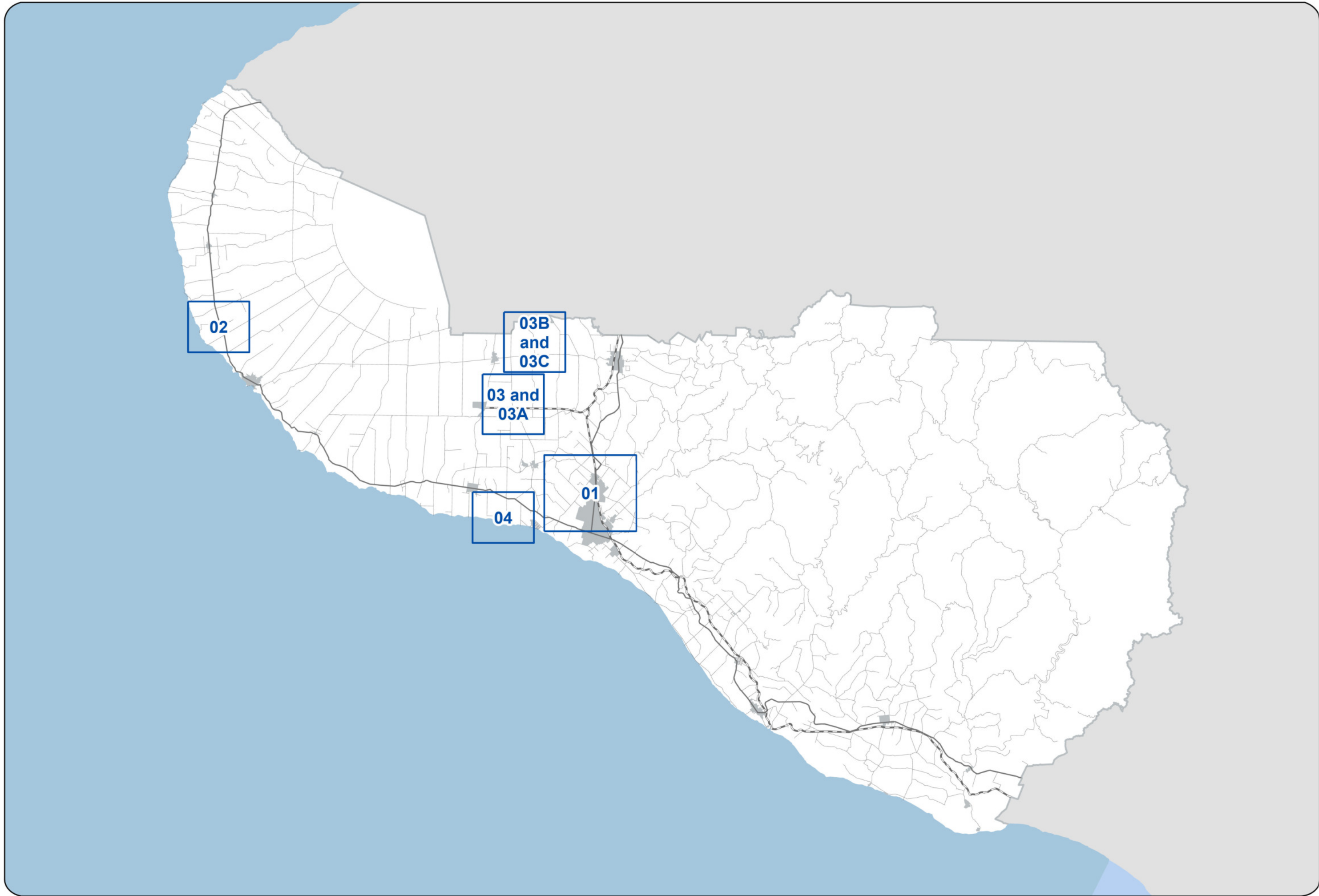


PROPOSED DISTRICT PLAN



KA8/12/15/18 WELLSITE

SPECIAL MAP
03C



7 March 2023



South Taranaki
District Council

PROPOSED
DISTRICT PLAN



SPECIAL
MAP SHEET INDEX